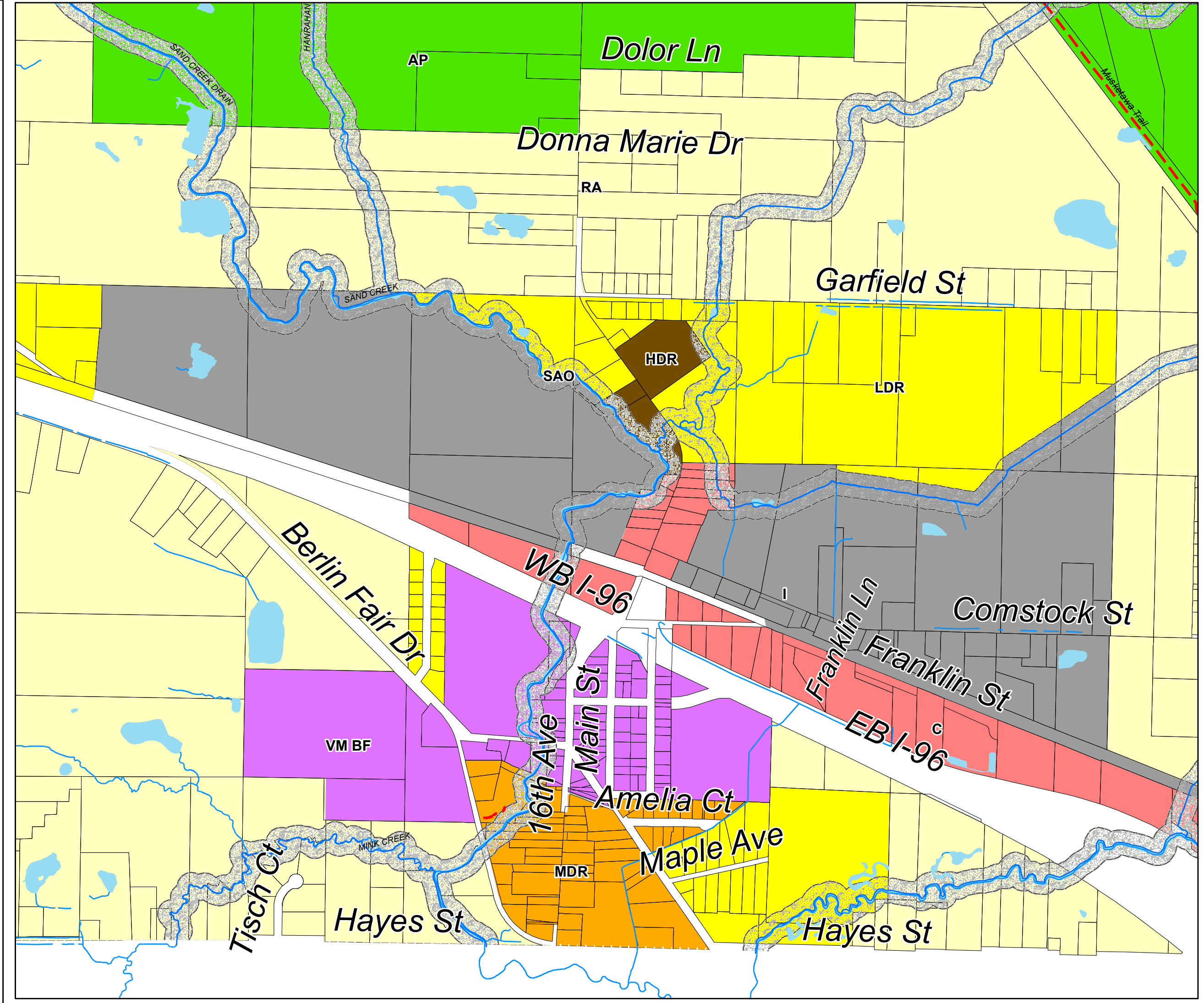


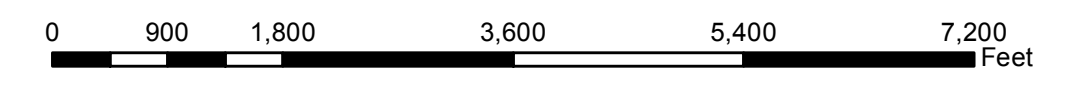
See Marne Inset



Marne Inset


# Wright Township Future Land Use Plan

1 inch = 1,500 feet



## Legend

- Wright Township Title (*County Standardized Title*)
- Agricultural Preservation AP (*Agricultural Preservation*)
  - Rural Agricultural RA (*Rural Residential*)
  - Low Density Residential LDR (*Low Density Residential A*)
  - Medium Density Residential MDR (*Medium Density Residential A*)
  - High Density Residential HDR (*High Density Residential*)
  - Manufactured Home Park MHP (*Mobile Home Park*)
  - Village of Marne & Berlin Fairgrounds VM BF (*Town/Neighborhood Center*)
  - Commercial C (*Commercial*)
  - Industrial I (*General Industrial*)
  - Sand Creek Conservation Zone SAO (*Sensitive Area*)
  - Marne Bog
  - Musketawa Trail - Existing



© Copyright 2003, Ottawa County  
This map has been developed through the  
Ottawa County Geographic Information System  
and is the property of Ottawa County.  
Any duplication is restricted under the Copyright  
laws, the Ottawa County Policy on Enhanced  
Access to Public Records and Act 462 of the  
Public Acts of 1996, as amended.  
GIS Department  
12200 Wilmore Street, Suite 172  
West Olive, Michigan 49460  
Phone (616) 738-4600  
Fax (616) 738-4604  
http://gis.mottaw.org

Date Saved: 7/14/2016 9:10:53 AM  
Path: S:\Local\_Link\_Projects\Wright Township\mxd\mp\_36448\_96282016.mxd