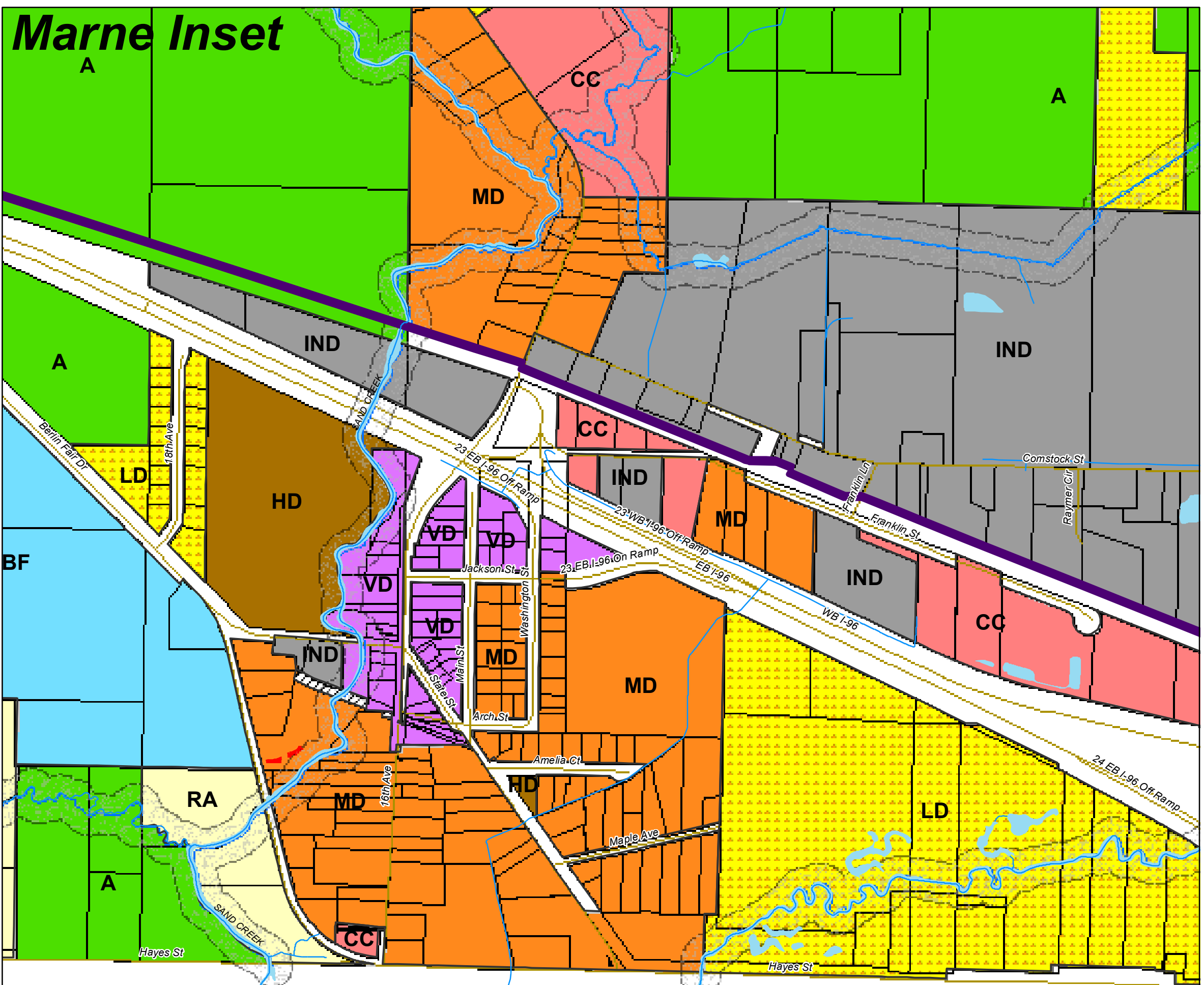
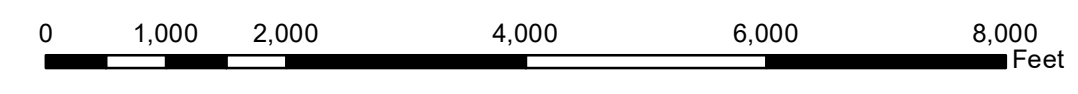


See Marne Inset



Wright Township Zoning Map


1 inch = 1,600 feet



Legend

- Wright Township Title (*County Standardized Title*)
- Agricultural (*Agricultural Preservation*)
 - Rural Agricultural (*Rural Agricultural*)
 - Berlin Fair District (*Fair District*)
 - Low Density (*Variable Density Residential*)
 - Medium Density (*Single/Multi Residential*)
 - High Density (*Multi-Family Residential-1*)
 - Community Commercial (*General Commercial*)
 - Industrial (*General Industrial*)
 - Village District (*Town/Neighborhood Center*)
 - Mobile Home Park (*Mobile Home Park*)
 - Planned Unit Development (*Single/Multi Residential PUD*)

- Consumers Energy R.O.W.
- Sand Creek Overlay Zone (*Sensitive Area Overlay*)
- Musketawa Trail - Existing
- MDNR Coopersville-Marne Railway Easement
- Marne Bog



© Copyright 2003, Ottawa County
 This map has been developed through the Ottawa County Geographic Information System and as such is the property of Ottawa County. Any duplication is restricted under the Copyright laws, the Ottawa County Policy on Enhanced Access to Public Records and Act 462 of the Public Acts of 1996, as amended.
 Photography date: April 2017

Geospatial Insights & Solutions
 IT Department
 12220 Filmore Street, Suite 320
 West Olive, Michigan 49460
 Phone (616)-738-4600
 www.gis.mtawwa.org